

Legend

Luas Finglas

Proposed Scheme Alignment

Proposed New Luas Stops

Proposed Park & Ride Site

Extent of Proposed Works Boundary

Study Area [250m buffer]

Existing Luas

Green Line

Existing Luas Stops

CORINE Land Cover 2018

Discontinuous urban fabric

Industrial or commercial units

Road and rail networks and associated land

Green urban areas

P03	13/08/24	S4 - Stage Approval	SM	AC	AC	ED
P02	08/02/24	S4 - Stage Approval	EL	MC	DOH	ED
Rev.	Date	Suitability / Purpose	Drawn	Check'd	Rev'd	Appr'd

Consultant

Client

Project

LUAS

FINGLAS

Drawing Title

Map Figure 11-1. CORINE Land Cover (CLC) 2018

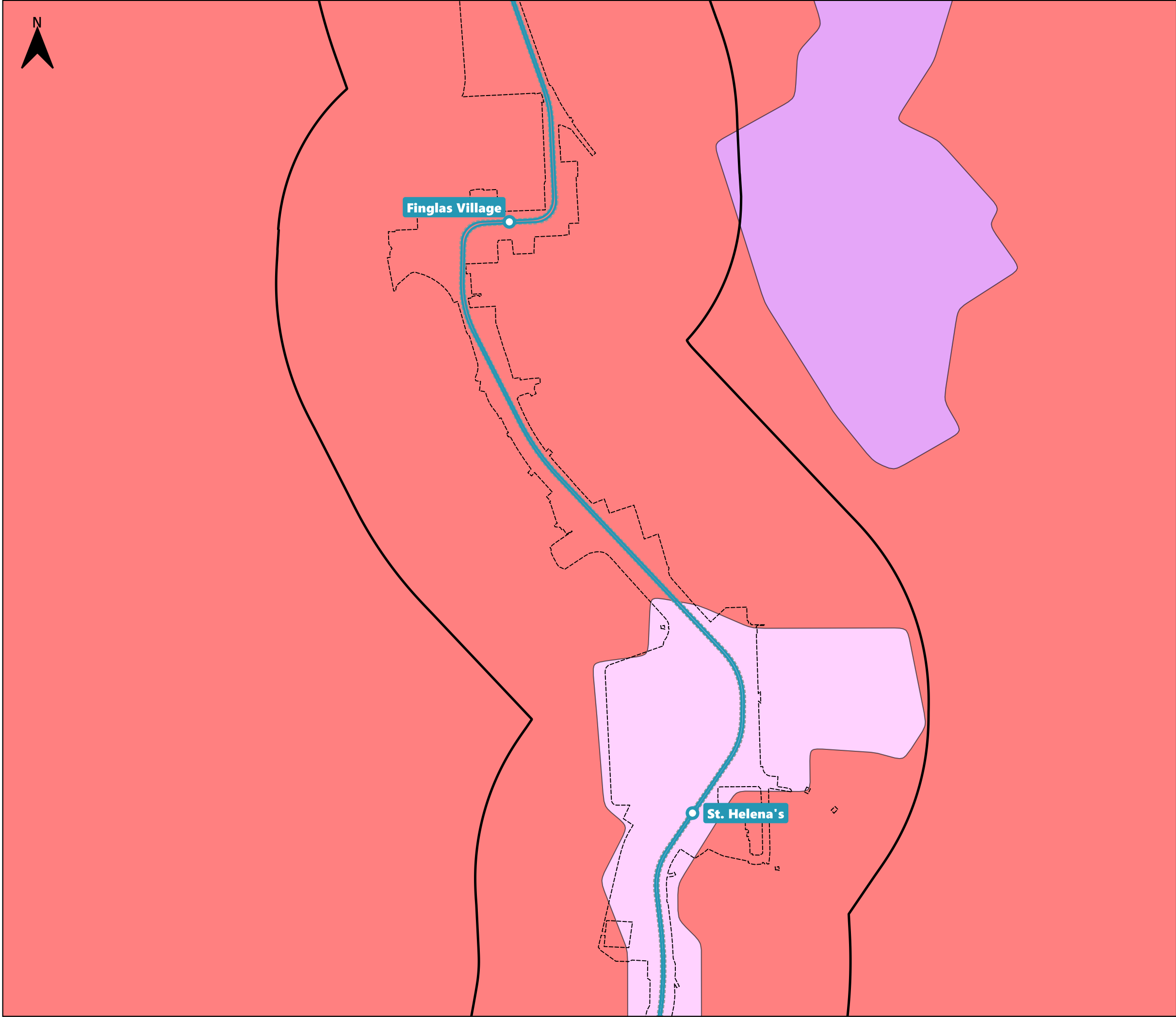
Sheet 1 of 3

Scale @ A3	1:5,000	
BT Project No.	21401	
Client Project No.	LDD101	
Drawing No.	LDD101-BEV-GE-ROUT-XX-DR-LE-00001	Rev. <div>P03</div>

This drawing is not to be used in whole or part other than the intended purpose and project as defined on this drawing. Refer to the contract for full terms and conditions.

© National Roads Authority (NRA) 2024. This drawing is confidential and the copyright in it is owned by NRA. This drawing must not be either loaned, copied or otherwise reproduced in whole or in part or used for any purpose without the prior permission of NRA. Transport Infrastructure Ireland (TII) is an operational name of the National Roads Authority.

© Bluesky International Ltd. © National Mapping Division of Tailte Éireann CYAL50380562. All elevations are in metres and relate to Geoid Model (OSGM02) Malin Head as defined by existing Project Control. All Co-ordinates are in Irish Transverse Mercator Grid (ITM) as defined by VRS active GNSS station Tallaght College (TLLG).



Legend

Luas Finglas

- Proposed Scheme Alignment
- Proposed New Luas Stops
- Proposed Park & Ride Site
- Extent of Proposed Works Boundary
- Study Area [250m buffer]

Existing Luas



- Green Line
- Existing Luas Stops

CORINE Land Cover 2018



- Discontinuous urban fabric
- Industrial or commercial units
- Road and rail networks and associated land
- Green urban areas

P03	13/08/24	S4 - Stage Approval	SM	AC	AC	ED
P02	08/02/24	S4 - Stage Approval	EL	MC	DOH	ED
Rev.	Date	Suitability / Purpose	Drawn	Check'd	Rev'd	Appr'd

Consultant



Client



Project

LUAS

FINGLAS

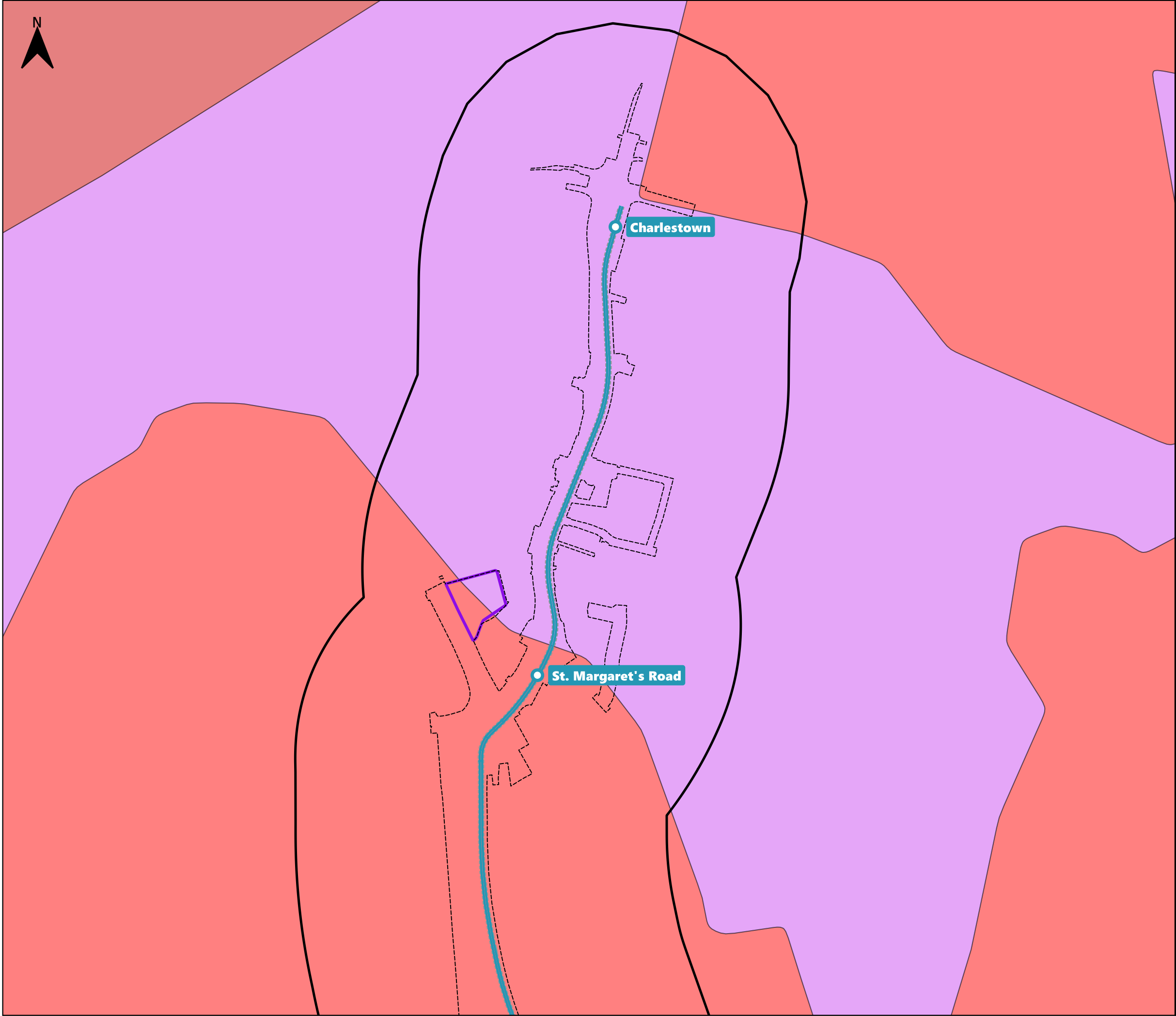
Drawing Title

Map Figure 11-1. CORINE Land Cover (CLC) 2018

Sheet 2 of 3

Scale @ A3	1:5,000		
BT Project No.	21401		
Client Project No.	LDD101		
Drawing No.	LDD101-BEV-GE-ROUT-XX-DR-LE-00002	Rev.	P03



This drawing is not to be used in whole or part other than the intended purpose and project as defined on this drawing. Refer to the contract for full terms and conditions.





Legend
Luas Finglas
— Proposed Scheme Alignment
○ Proposed New Luas Stops
— Proposed Park & Ride Site
--- Extent of Proposed Works Boundary
□ Study Area [250m buffer]
Existing Luas
— Green Line
○ Existing Luas Stops
CORINE Land Cover 2018
■ Discontinuous urban fabric
■ Industrial or commercial units
■ Road and rail networks and associated land
■ Green urban areas

P03	13/08/24	S4 - Stage Approval	SM	AC	AC	ED
P02	08/02/24	S4 - Stage Approval	EL	MC	DOH	ED
Rev.	Date	Suitability / Purpose	Drawn	Check'd	Rev'd	Appr'd


Consultant



Client



Project



Drawing Title

Map Figure 11-1. CORINE Land Cover (CLC) 2018
Sheet 3 of 3

Scale @ A3	1:5,000		
BT Project No.	21401		
Client Project No.	LDD101		
Drawing No.	LDD101-BEV-GE-ROUT-XX-DR-LE-00003	Rev.	P03

This drawing is not to be used in whole or part other than the intended purpose and project as defined on this drawing. Refer to the contract for full terms and conditions.